N7 Road 4
1 of 2

Vertical Exaggeration: 5
Datum: 120.000M AOD

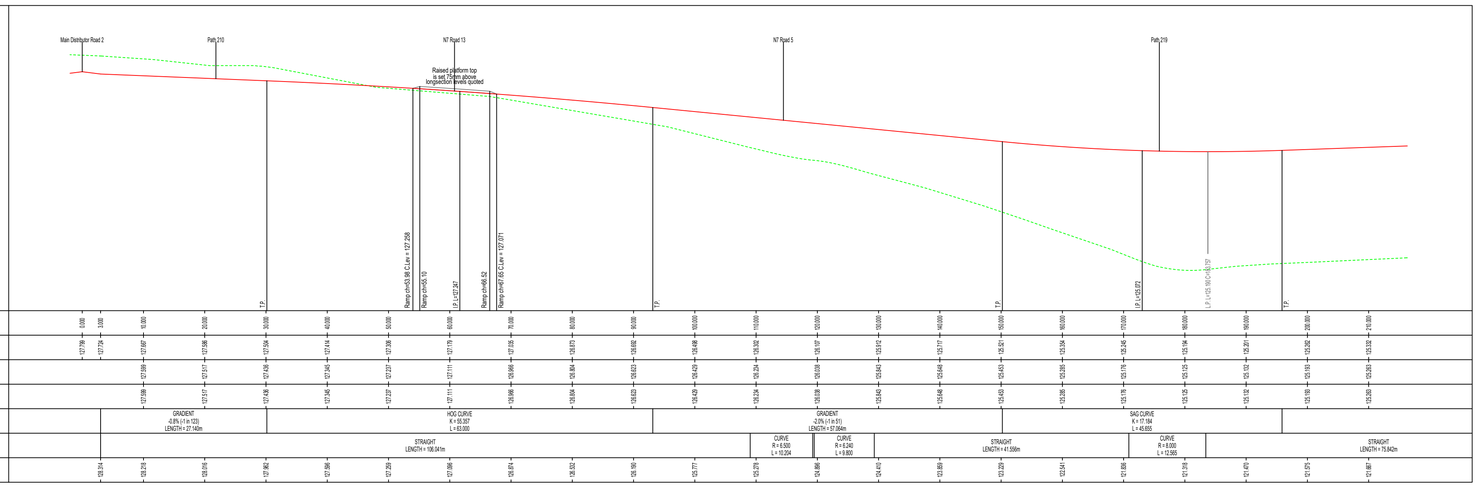

N7 Road 4
2 of 2

Vertical Exaggeration: 5
Datum: 120.000M AOD

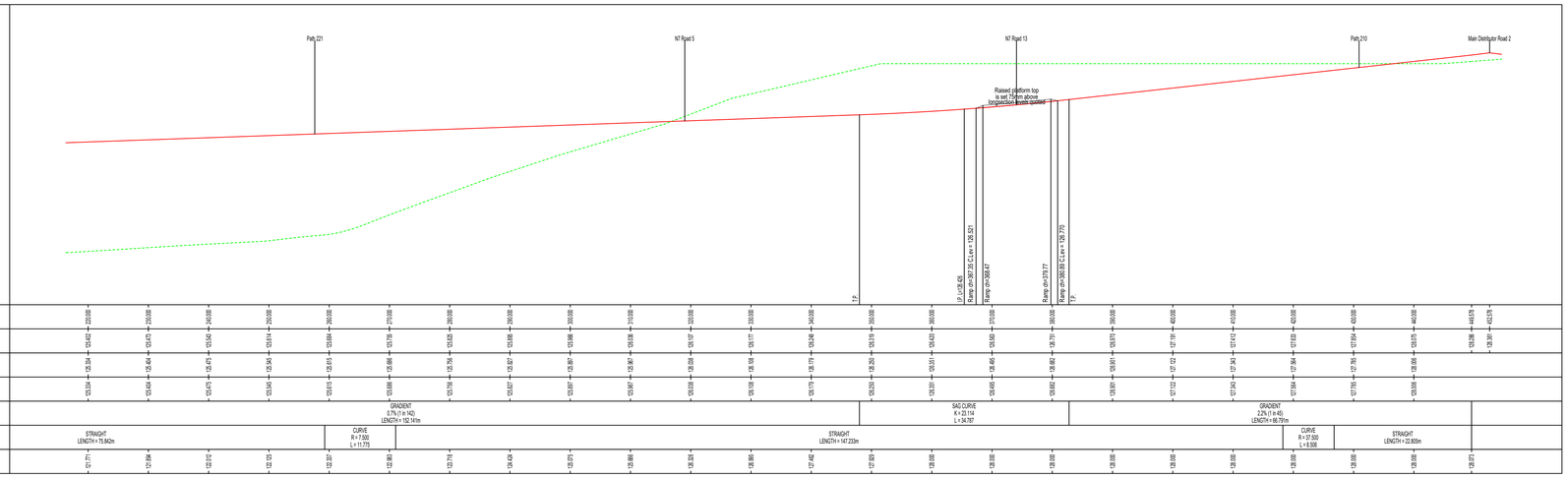

N7 Road 6

Vertical Exaggeration: 5
Datum: 120.000M AOD

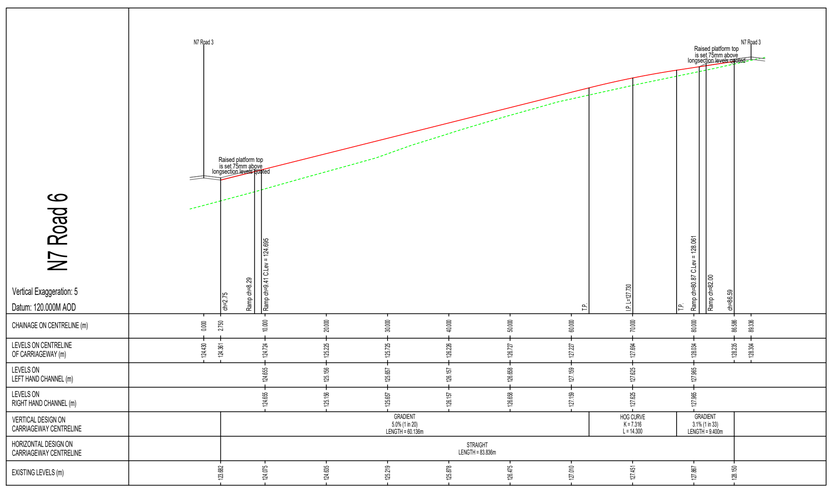

N7 Road 10

Vertical Exaggeration: 5
Datum: 117.000M AOD

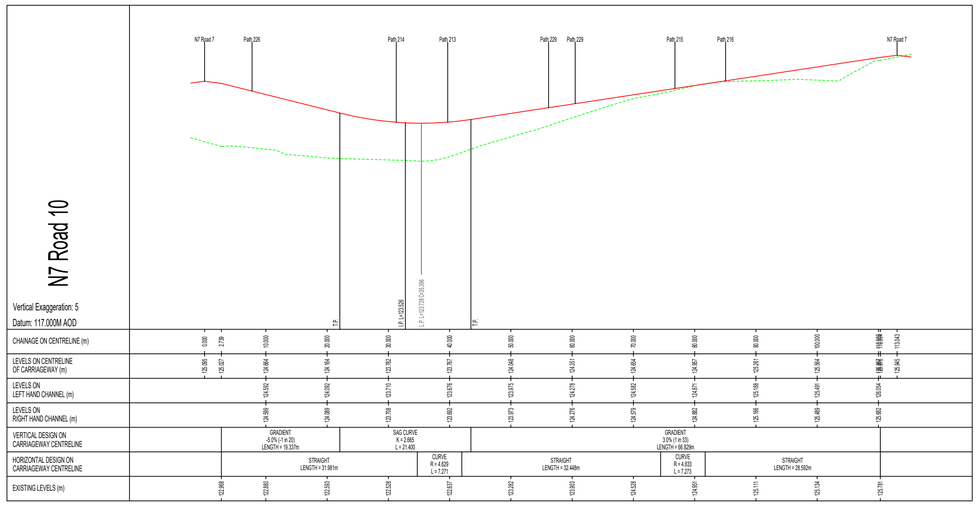

NOTES:

All dimensions in metres.
Do not scale from drawing.
For any discrepancies found please consult with design office.
This drawing should be read in conjunction with all contract drawings, documents and specifications.

LEGEND:

Proposed Road

Existing Ground

Rev	By	Date	Description

© Copyright
The information on this drawing is confidential and must not be disclosed to any third party or reproduced, in whole or part, without the express written consent of MHL & Associates Ltd.
All drawings remain the property of MHL & Associates Ltd.
Includes Tailte Éireann data reproduced under Licence number CYAL50352843.
Unauthorised reproduction infringes Tailte Eireann and Government of Ireland copyright.
© National Mapping Division of Tailte Éireann. All rights reserved.

Drawing Status: PLANNING
NOT FOR CONSTRUCTION

Project Title: Longview Estates - Neighbourhood 7

Drawing Title: Road Long Sections
Sheet 2 of 3

Client: Longview

MHL & Associates Ltd.
Consulting Engineers
Unit 1B, The Atrium,
Blackpool,
Cork,
T23 T2VY
Tel: 021-4840214
Web: www.mhl.ie
E-Mail: info@mhl.ie

Designed:	Drawn:	Checked:
AO	AO	KM

Scale: 1: 500 @ A1
1:1000 @ A3

Date: June 2026

MHL Job No.	Drawing No.	Revision.
24083HD	24083HD-RLS7-P02	00