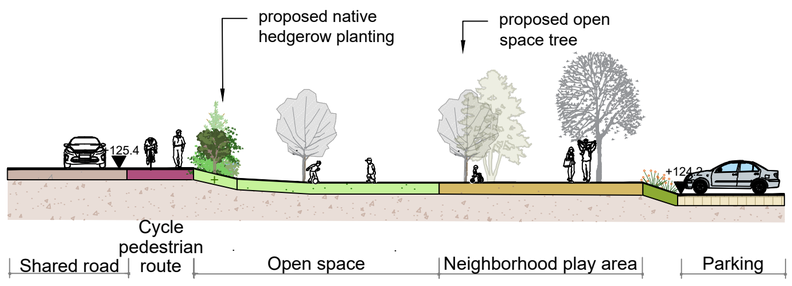

SECTION A-A, 1:200

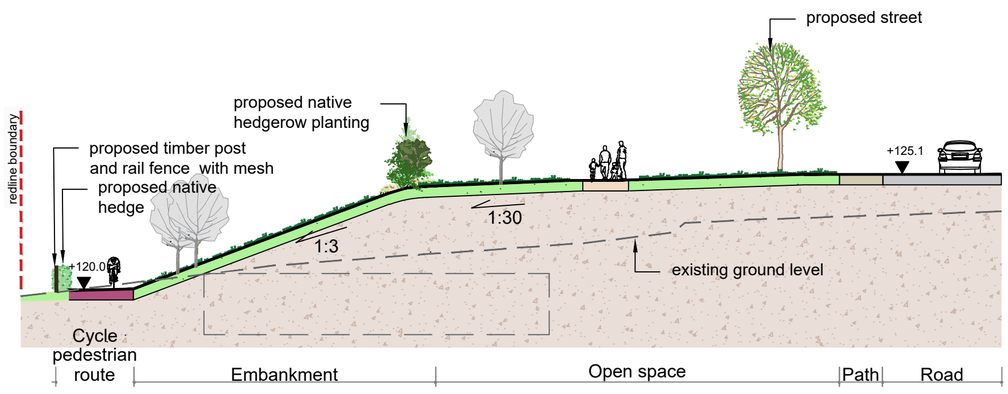

SECTION B-B, 1:200

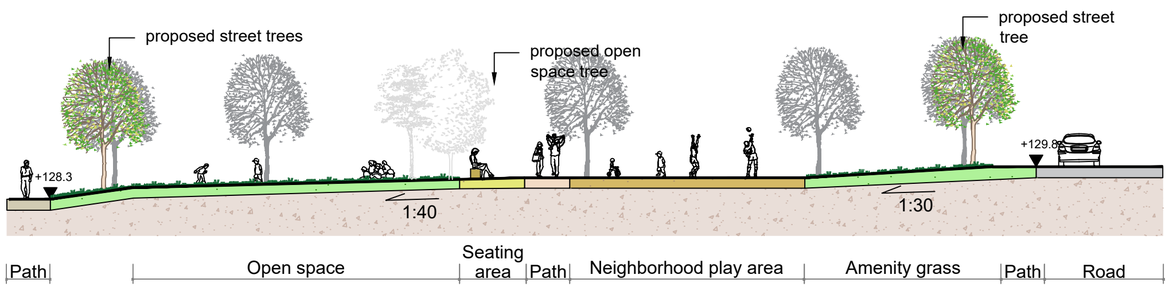

SECTION C-C, 1:200

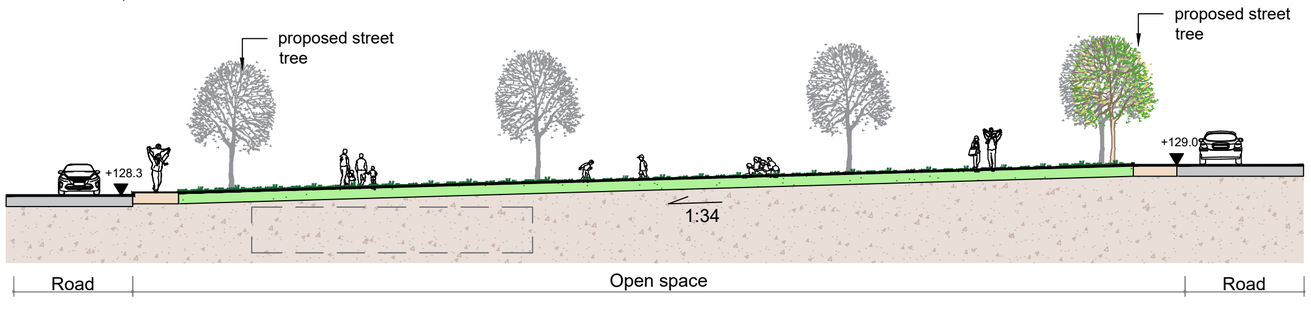

SECTION D-D, 1:200

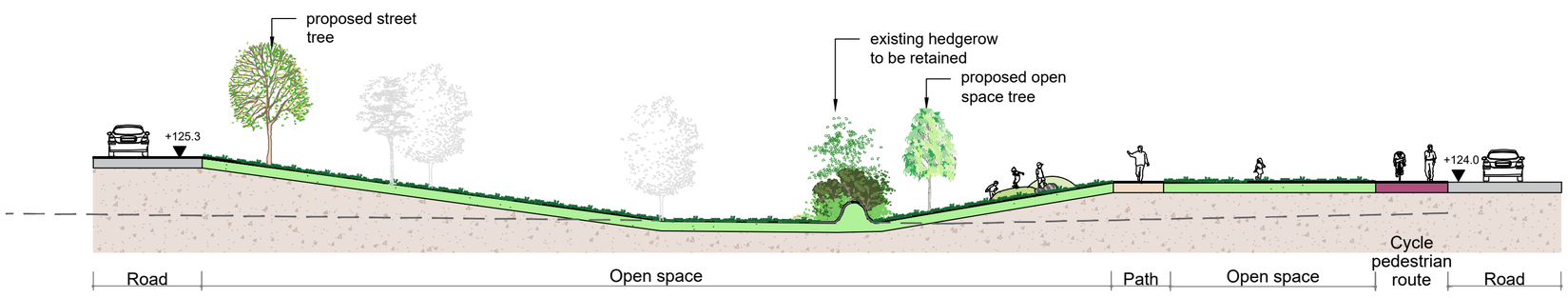

SECTION E-E, 1:200

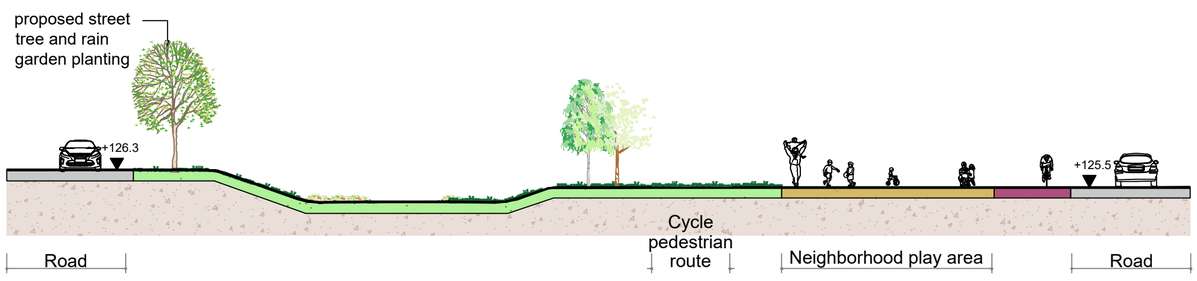

SECTION F-F, 1:200

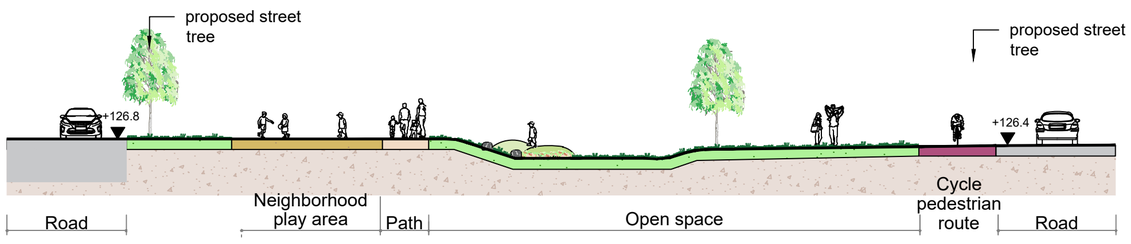

SECTION G-G, 1:200

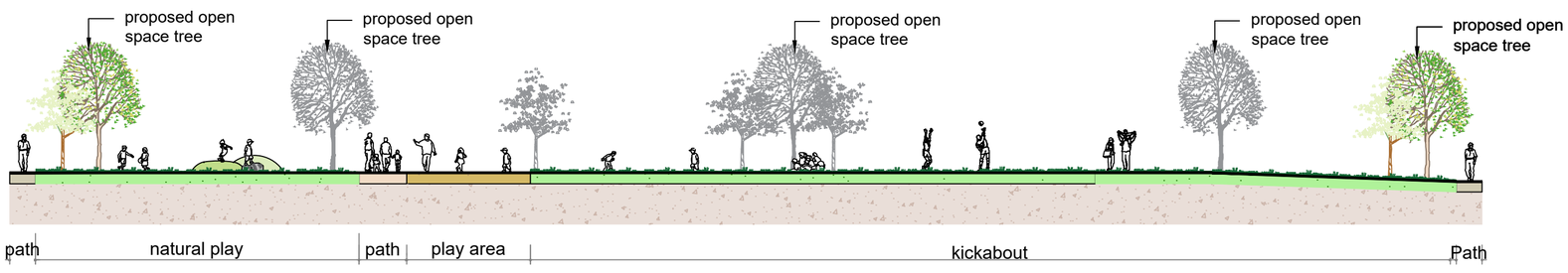

SECTION H - H, 1:200

KEY PLAN

N

REV	DATE	AMENDMENT
		RFI

CSR
Land Planning & Design
01 6610 419
01 6610 419 | info@csrlandplan.ie
www.csrlandplan.ie
DUBLIN | CORK | GALWAY

PROJECT: LONGVIEW_NEIGHBORHOOD_7	DATE: OCT-26
	SCALE: 1:200
DRAWING: LANDSCAPE_SECTIONS_PLAN	DRAWN: AT
	CHECKED: DJ
DRAWING NO: 24347-2-200	PROJECT NO: 24347